

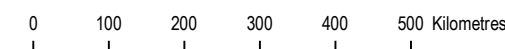


Australian Government
Geoscience Australia

AUSTRALIAN GOLD RESOURCES (Sheet 1: Resources by region)

2012 EDITION

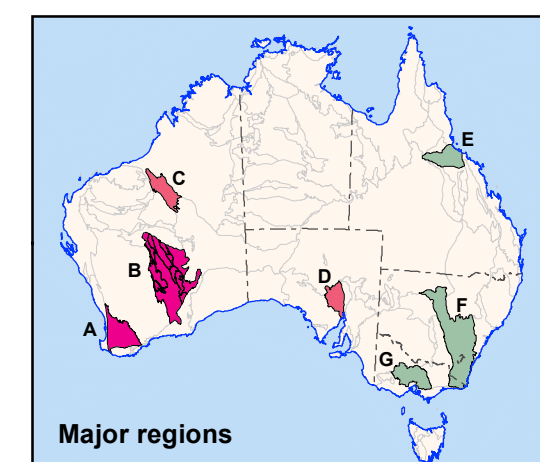
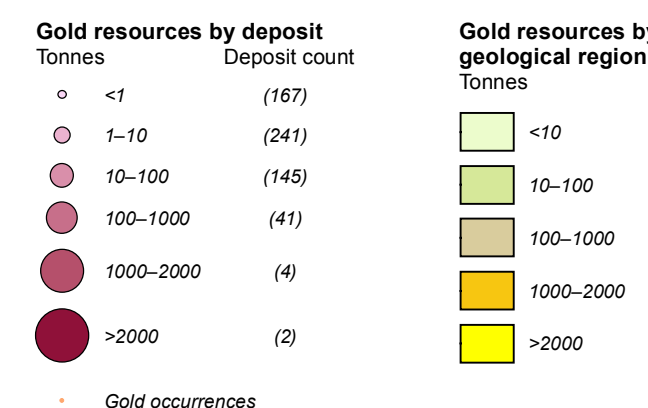
SCALE 1:10 000 000



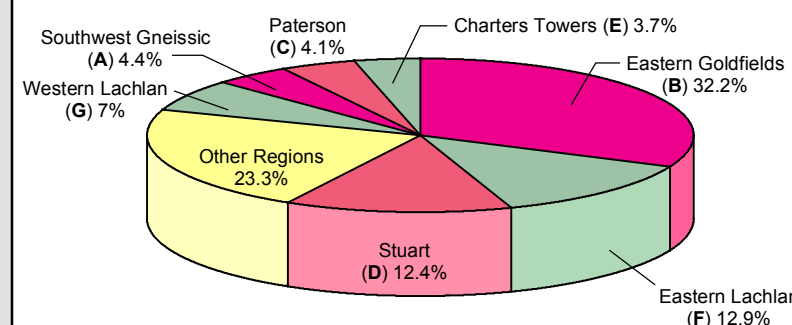
LAMBERT CONFORMAL CONIC PROJECTION
Central Meridian: 134°E Standard Parallels: 18°S, 36°S
Geocentric Datum of Australia

This map is based on information compiled from publicly available sources on 600 Australian gold deposits, including world-class and large deposits. Compilation of data is ongoing. Deposit size is the total tonnage of gold that is, or was, in a deposit as estimated by Geoscience Australia. Resources are derived by summing the aggregate production and the current remaining resources.

Geological regions defined here are based on Geoscience Australia's Geological Regions Boundaries arcinfo coverage. Preliminary resources for some deposits are assigned to the closest region. Gold deposit location information used in this map is derived from Geoscience Australia's OZMIN database for mineral deposits, available at:
<http://www.ga.gov.au/meta/ANZCW0703003393.html>



Global resources (total production and remaining resources) of gold by region



Compiled by S. Jaireth, A. Whitaker, A. Senior
Cartography by B. Reese (Product Development Support Section)

It is recommended that this map be referred to as: Jaireth, S., Whitaker, A., Senior, A., 2012, Australian Gold Resources (Sheet 1: Resources by region), 2012 Edition, 1:10 000 000 scale map, Geoscience Australia, Canberra, Australia.

© Commonwealth of Australia (Geoscience Australia) 2012. With the exception of the Commonwealth Coat of Arms and where otherwise noted, all material on this publication is provided under a Creative Commons Attribution 3.0 Australia Licence.
<http://creativecommons.org/licenses/by/3.0/au>

Copies of this map may be downloaded from the Geoscience Australia internet site at:
http://www.ga.gov.au/products/servlet/controller?event=GEOCAT_DETAILS&catno=74314
Or by contacting:
Sales Centre, Geoscience Australia
Cnr Hindmarsh Dr and Jerrabomberra Ave, Symonston, ACT
GPO Box 378, Canberra, ACT 2601
Phone (02) 6249 9966 Facsimile (02) 6249 9960
Email: sales@ga.gov.au
GeoCat # 74314
ISBN # 978-1-922103-71-0

